Land Activation Program (SEQ Tranche 1)

Provisional Priority Development Area

Declared by Regulation on: 29/05/2026

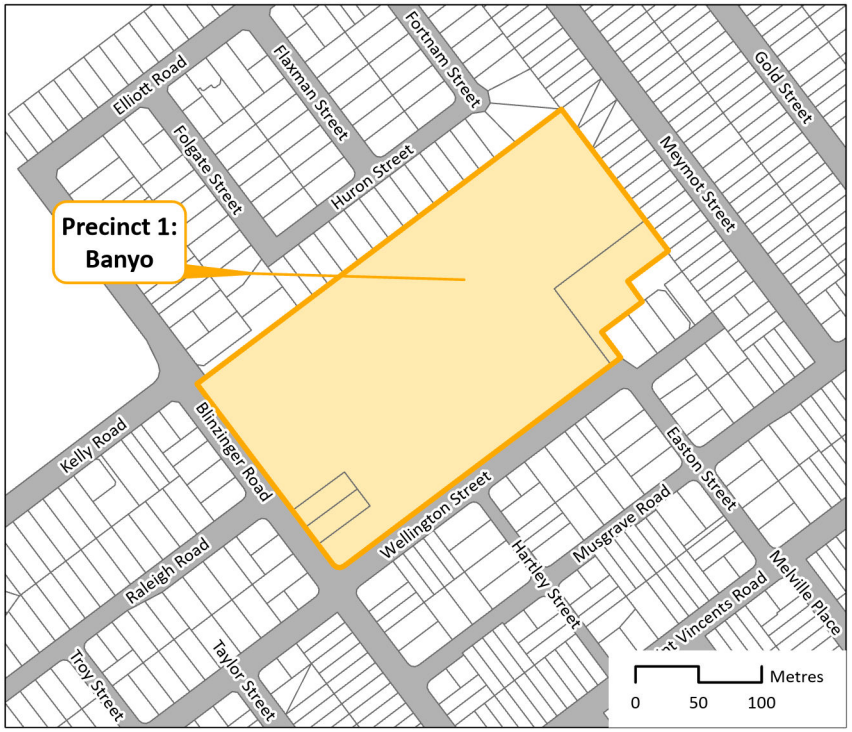

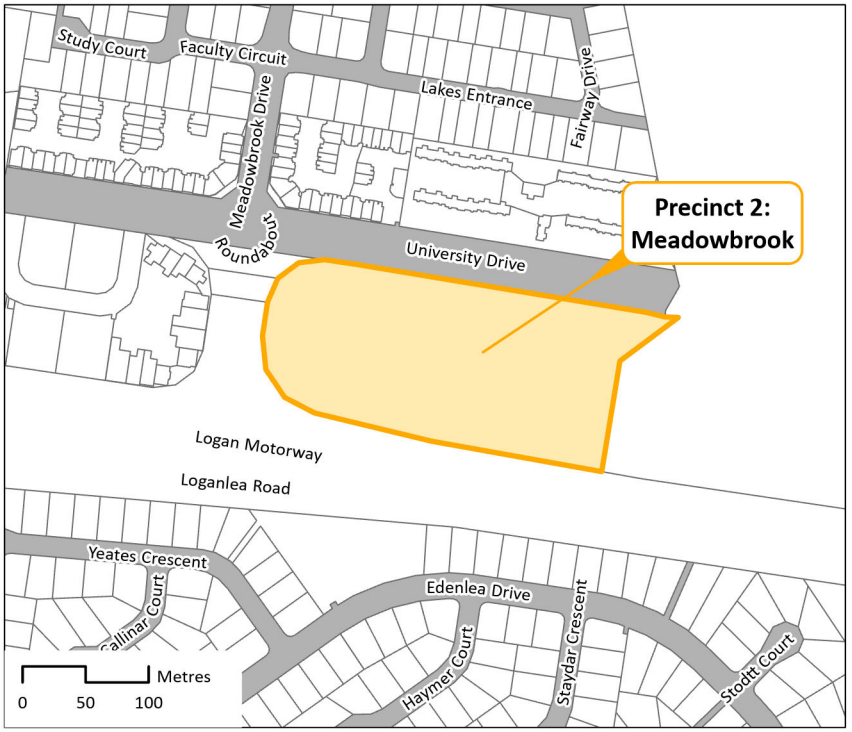

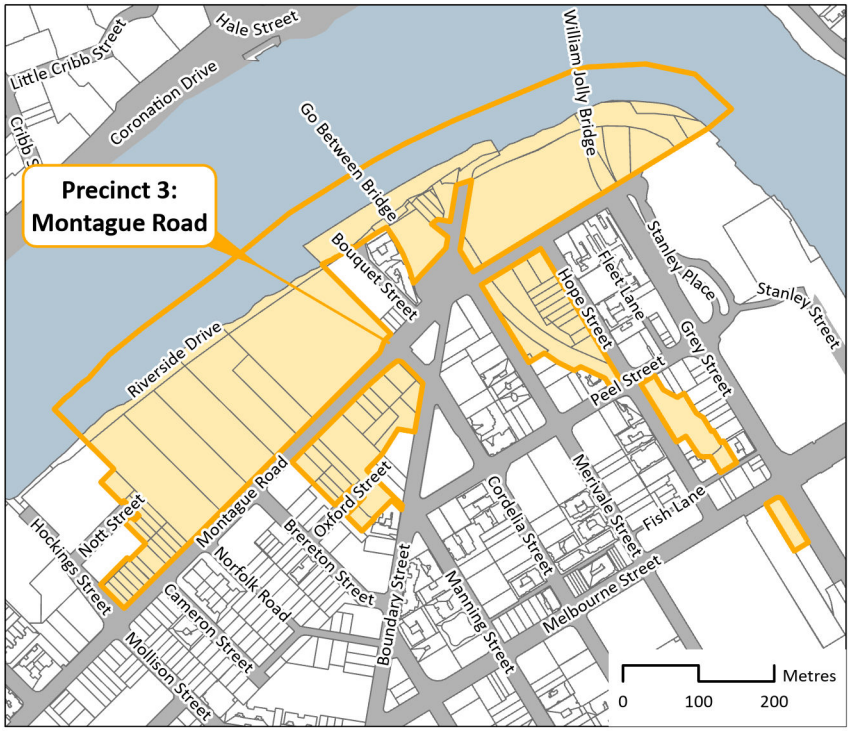

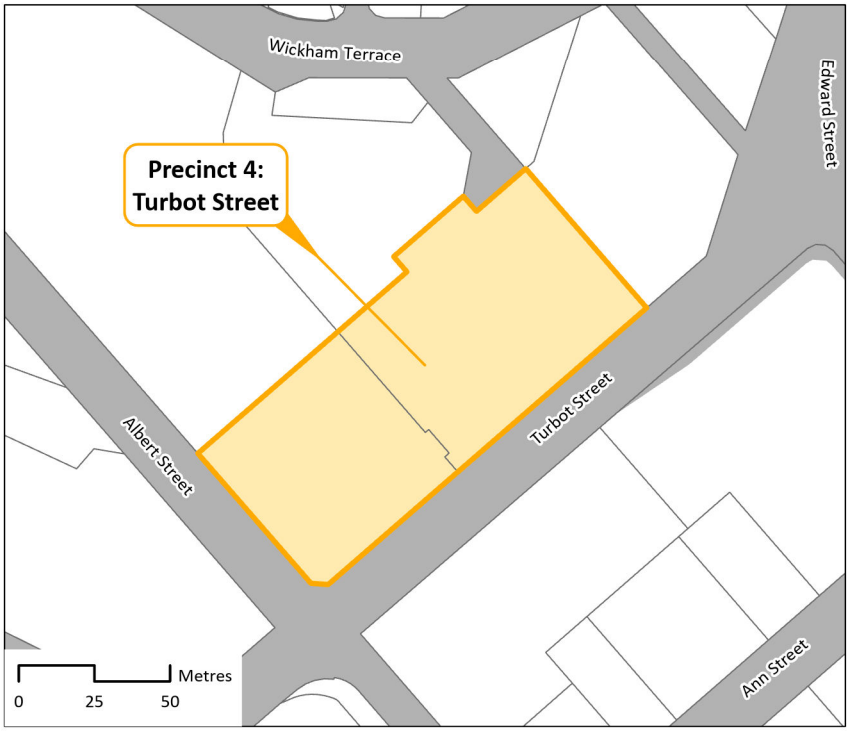

Key

- Provisional Priority Development Area
- Parcel boundaries
- Road dedications
- Waterbody

OFFICIAL

Source: Department of Natural Resources and Mines, Manufacturing and Regional and Rural Development: Digital Cadastral Database, March 2026

Map generated by the Spatial Services Branch of the Department of State Development, Infrastructure and Planning.

While every care is taken to ensure the accuracy of this product the Department of State Development, Infrastructure and Planning, and the Department of Natural Resources and Mines, Manufacturing and Regional and Rural Development make no representations or warranties about the accuracy, reliability, completeness or suitability for any particular purpose and disclaim all responsibility and all liability (including without limitation, liability in negligence) for all expenses, losses, damages (including indirect or consequential damage) and costs you may incur as a result of the product being inaccurate or incomplete in any way or for any reason.

Queensland Government

Document Path: S:\Projects\EDQ\Banyo_TurbotSt_VisySite